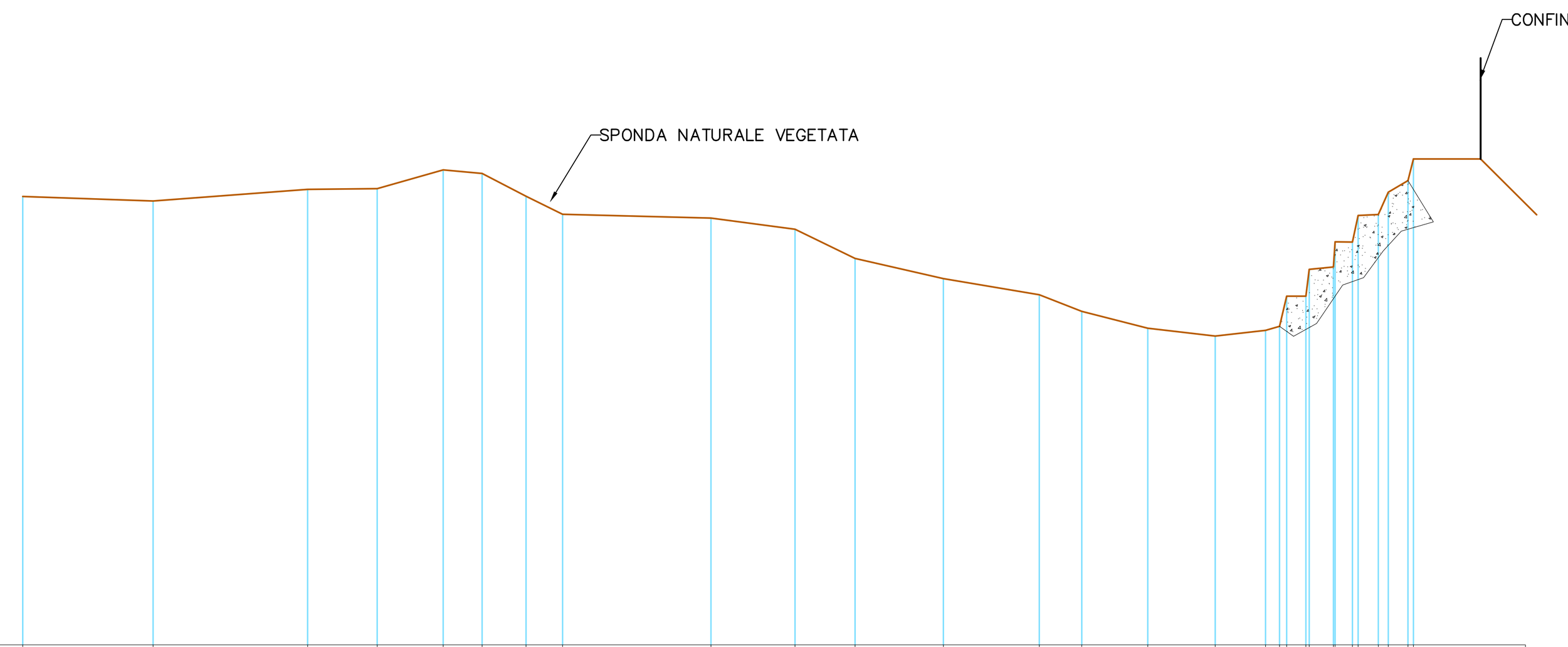

Profilo : 'B_SEZ1'

SCALA DISTANZE = 1 : 100
SCALA QUOTE = 1 : 100

Picchetto	Quota Terreno	Distanze parziali
1710	173.01	2.33
1711	172.93	2.76
1712	173.14	1.25
1713	173.15	1.18
1714	173.49	0.70
1715	173.42	0.78
1716	173.02	0.65
1717	172.70	2.65
1718	172.63	1.50
1719	172.43	1.08
1720	171.91	1.58
1721	171.55	1.71
1722	171.26	0.76
1723	170.96	1.18
1724	170.66	1.20
1725	170.52	0.90
1726	170.62	0.25
SC1727	170.69	0.13
SC1728	171.23	0.34
SC1729	171.23	0.06
SC1730	171.71	0.43
SC1731	171.75	0.03
SC1732	172.20	0.31
SC1733	172.20	0.10
SC1734	172.67	0.36
SC1735	172.69	0.18
SC1736	173.09	0.35
SC1737	173.30	0.10
SC1738	173.69	

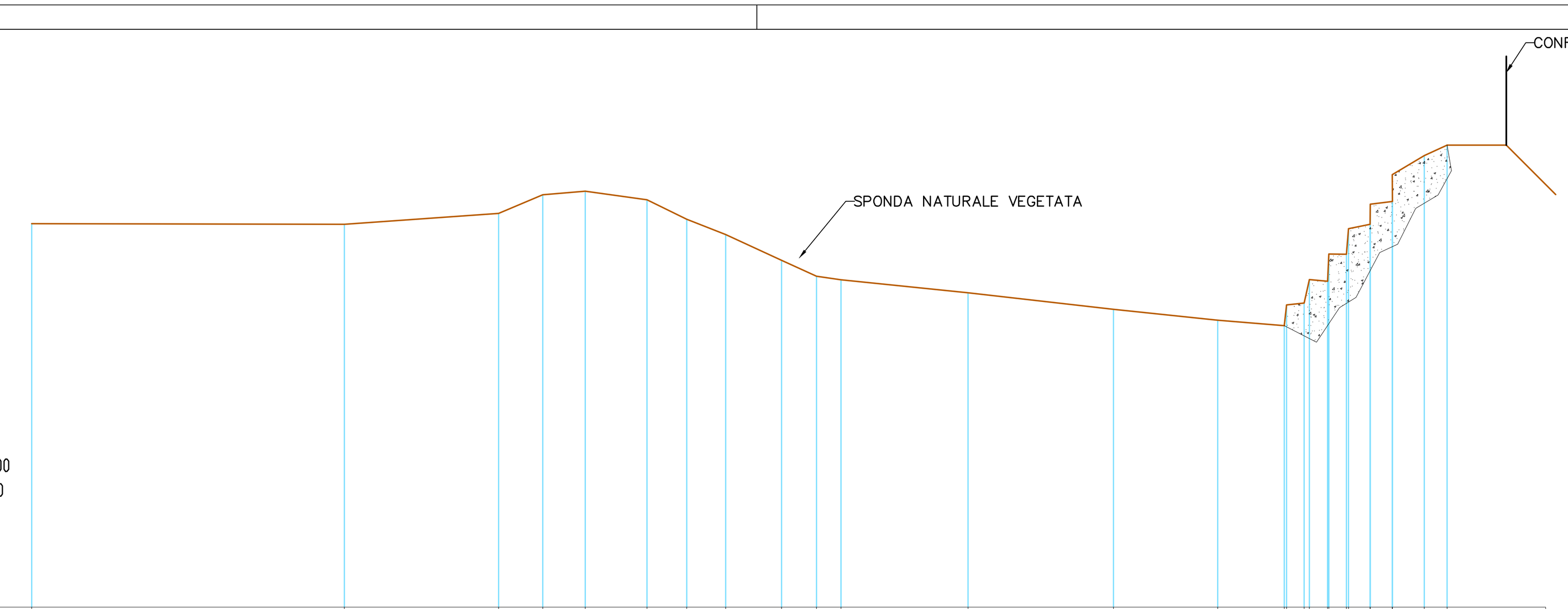

Profilo : 'B_SEZ2'

SCALA DISTANZE = 1 : 100
SCALA QUOTE = 1 : 100

Picchetto	Quota Terreno	Distanze parziali
1709	172.77	6.34
1708	172.75	3.13
1707	172.97	0.89
1706	173.35	0.86
1705	173.43	1.25
1704	173.25	0.80
1703	172.86	0.79
1702	172.55	1.13
1701	172.03	0.71
1700	171.70	0.49
1699	171.63	2.58
1698	171.37	2.95
1697	171.03	2.11
1696	170.81	1.35
SC1695	170.70	0.04
SC1694	171.12	0.36
SC1693	171.16	0.11
SC1692	171.64	0.37
SC1691	171.60	0.03
SC1690	172.15	0.36
SC1689	172.15	0.04
SC1688	172.67	0.44
SC1687	172.76	0.00
SC1686	173.16	0.44
SC1684	173.76	0.01
SC1685	173.22	0.64
1683	174.15	0.46
1682	174.36	

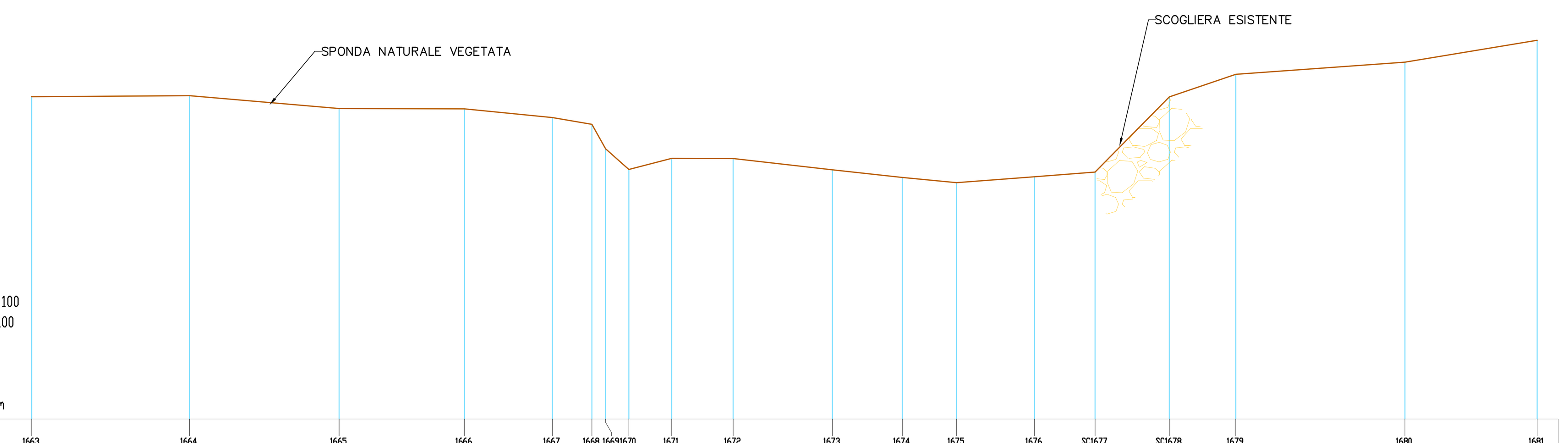

Profilo : 'B_SEZ3'

SCALA DISTANZE = 1 : 100
SCALA QUOTE = 1 : 100

Picchetto	Quota Terreno	Distanze parziali
1663	172.88	3.86
1664	172.90	3.66
1665	172.58	3.07
1666	172.58	2.15
1667	172.36	0.97
1668	172.20	0.33
1669	171.60	0.57
1670	171.10	1.05
1671	171.37	1.50
1672	171.36	2.43
1673	171.09	1.71
1674	170.90	1.33
1675	170.78	1.90
1676	170.92	1.48
SC1677	171.03	1.81
SC1678	172.87	1.63
1679	173.42	4.14
1680	173.72	3.23
1681	174.25	

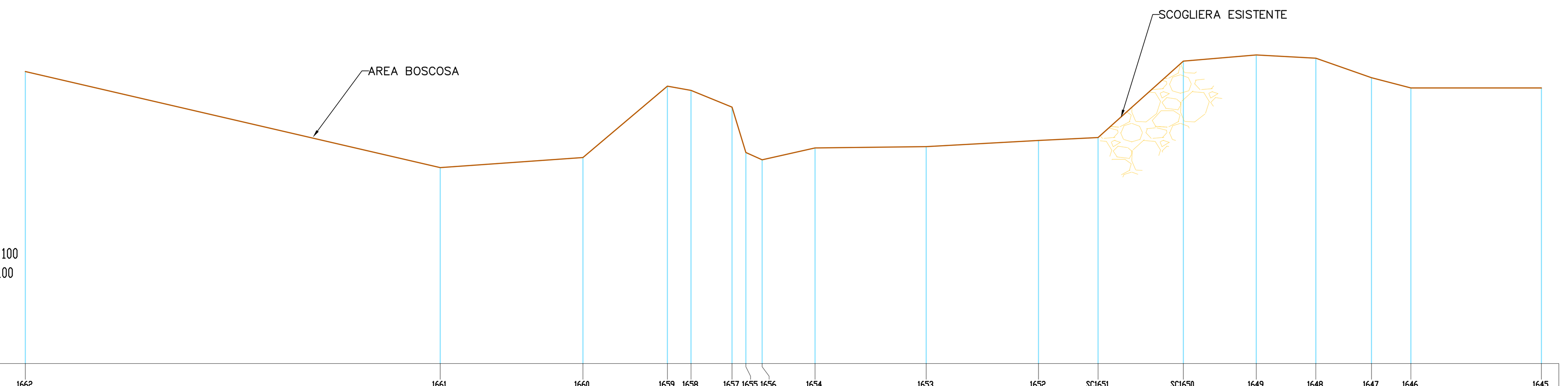

Profilo : 'B_SEZ4'

SCALA DISTANZE = 1 : 100
SCALA QUOTE = 1 : 100

Picchetto	Quota Terreno	Distanze parziali
1662	172.62	10.81
1661	170.11	3.72
1660	170.38	2.20
1659	172.24	0.62
1658	172.13	1.07
1657	171.69	0.36
1655	170.51	0.42
1656	170.32	1.38
1654	170.63	2.90
1653	170.66	2.93
1652	170.82	1.55
SC1651	170.90	2.22
SC1650	172.89	1.90
1649	173.05	1.55
1648	172.97	1.45
1647	172.46	1.03
1646	172.19	3.40
1645	172.19	

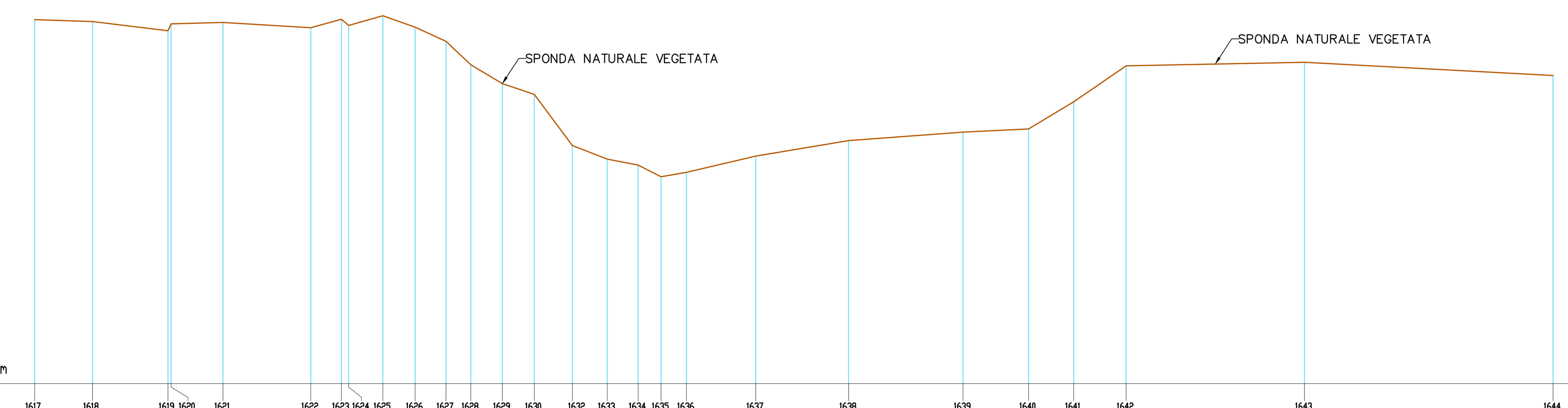

Profilo : 'B_SEZ5'

SCALA DISTANZE = 1 : 100
SCALA QUOTE = 1 : 100

Picchetto	Quota Terreno	Distanze parziali
1617	173.75	1.39
1618	173.71	1.81
1619	173.49	0.08
1620	173.63	1.25
1621	173.69	2.11
1622	173.56	0.74
1623	173.77	0.18
1624	173.62	0.82
1625	173.85	0.78
1626	173.58	0.74
1627	173.23	0.60
1628	172.67	0.76
1629	172.22	0.77
1630	171.96	0.91
1632	170.73	0.84
1633	170.40	0.75
1634	170.26	0.55
1635	169.98	0.61
1636	170.08	1.67
1637	170.48	2.24
1638	170.85	2.75
1639	171.05	1.58
1640	171.13	1.08
1641	171.78	1.26
1642	172.64	4.29
1643	172.73	5.98
1644	172.41	

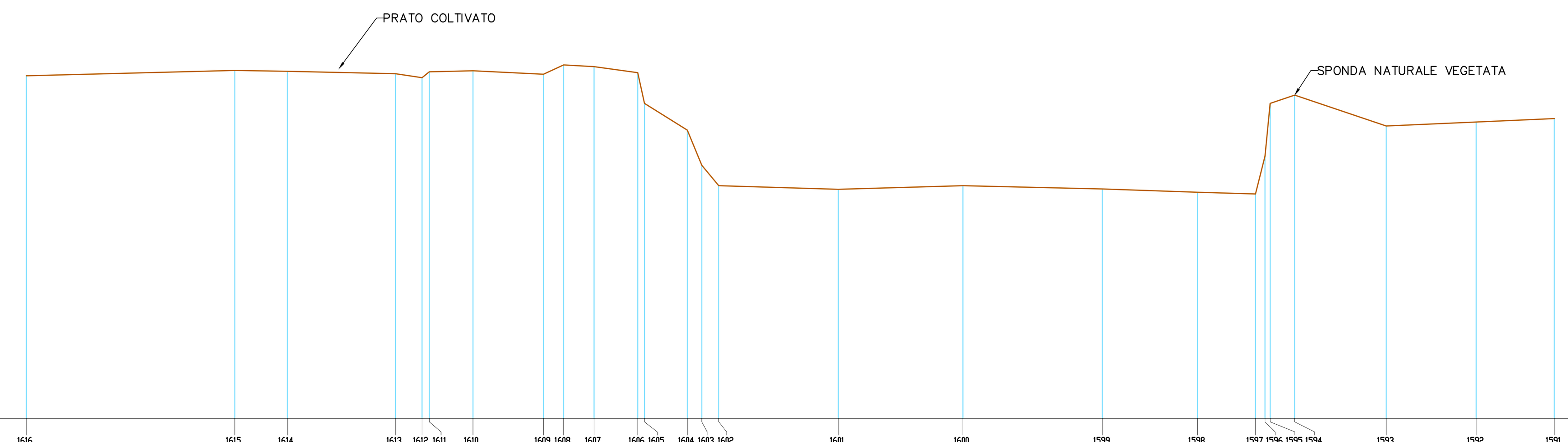

Profilo : 'B_SEZ6'

SCALA DISTANZE = 1 : 100
SCALA QUOTE = 1 : 100

Picchetto	Quota Terreno	Distanze parziali
1616	173.42	5.12
1615	173.55	1.29
1614	173.53	2.65
1613	173.48	0.65
1612	173.38	0.18
1611	173.32	1.08
1610	173.55	1.73
1609	173.46	0.49
1608	173.69	0.75
1607	173.65	1.07
1606	173.50	0.17
1605	172.74	1.05
1604	172.09	0.36
1603	171.22	0.41
1602	170.72	2.94
1601	170.64	3.06
1600	170.72	3.42
1599	170.64	2.34
1598	170.56	1.43
1597	170.52	0.23
1596	171.45	0.13
1595	172.74	0.60
1594	172.95	2.25
1593	172.19	2.21
1592	172.29	1.92
1591	172.37	

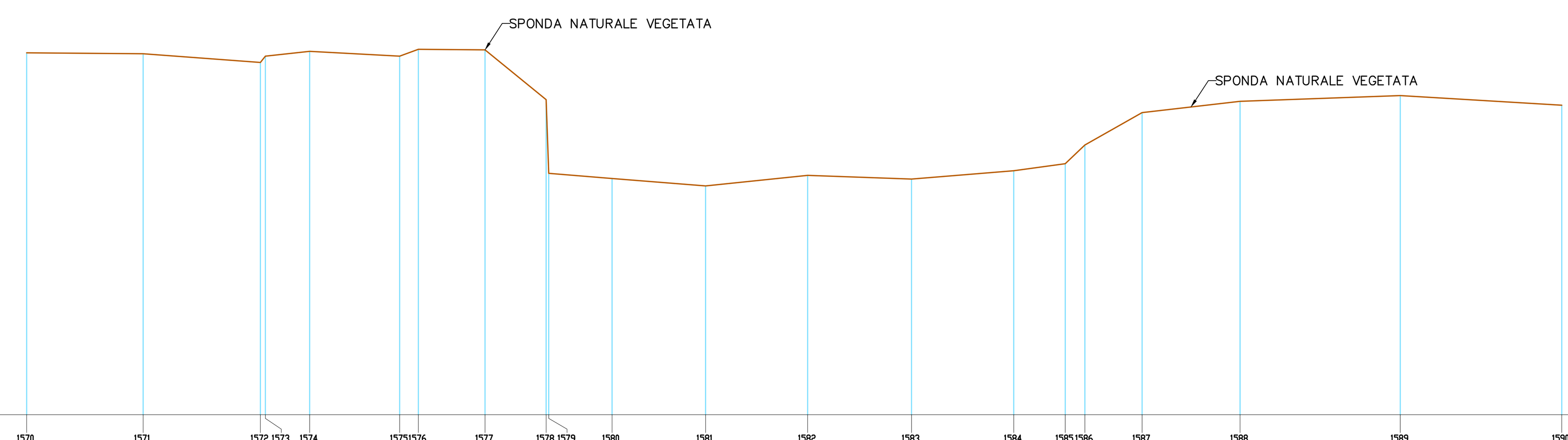

Profilo : 'B_SEZ7'

SCALA DISTANZE = 1 : 100
SCALA QUOTE = 1 : 100

Picchetto	Quota Terreno	Distanze parziali
1570	173.29	2.67
1571	173.27	2.68
1572	173.07	0.12
1573	173.22	1.01
1574	173.33	2.06
1575	173.22	0.42
1576	173.37	1.53
1577	173.36	1.40
1578	172.22	0.06
1579	170.53	1.45
1580	170.41	2.14
1581	170.24	2.34
1582	170.48	2.38
1583	170.40	2.34
1584	170.59	1.18
1585	170.75	0.45
1586	171.18	1.31
1587	171.92	2.24
1588	172.18	3.67
1589	172.31	3.70
1590	172.09	

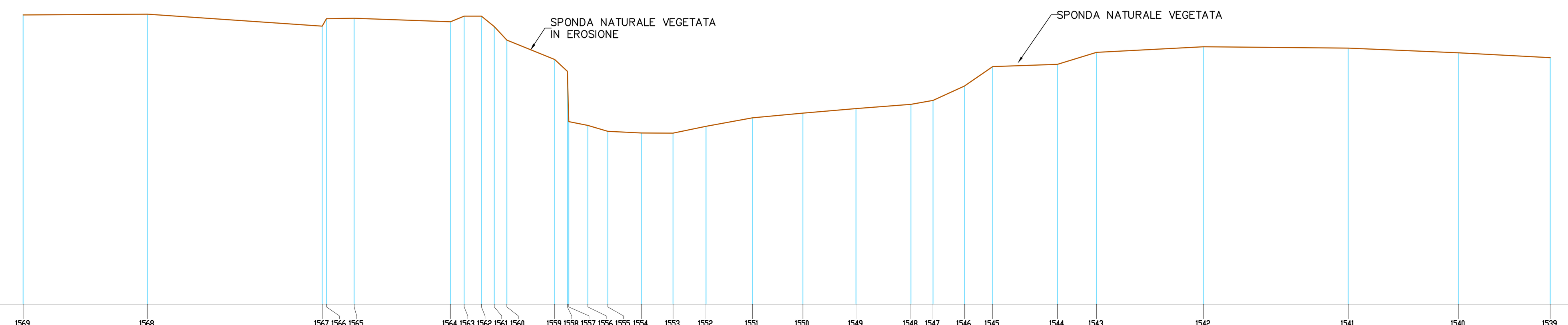

Profilo : 'B_SEZ8'

SCALA DISTANZE = 1 : 100
SCALA QUOTE = 1 : 100

Picchetto	Quota Terreno	Distanze parziali
1569	173.09	3.48
1568	173.11	4.90
1567	172.78	0.12
1566	172.98	0.77
1565	173.00	2.70
1564	172.90	0.38
1563	173.06	0.49
1562	173.06	0.36
1561	172.77	0.35
1560	172.39	1.34
1559	171.85	0.36
1558	171.51	0.04
1557	171.10	0.53
1556	170.00	0.56
1555	169.84	0.94
1554	169.79	0.89
1553	169.78	0.92
1552	169.98	1.30
1551	170.21	1.41
1550	170.34	1.49
1549	170.47	1.54
1548	170.59	0.62
1547	170.70	0.88
1546	171.10	0.79
1545	171.64	1.82
1544	171.71	1.10
1543	172.04	3.00
1542	172.20	4.05
1541	172.16	3.10
1540	172.03	2.56
1539	171.89	

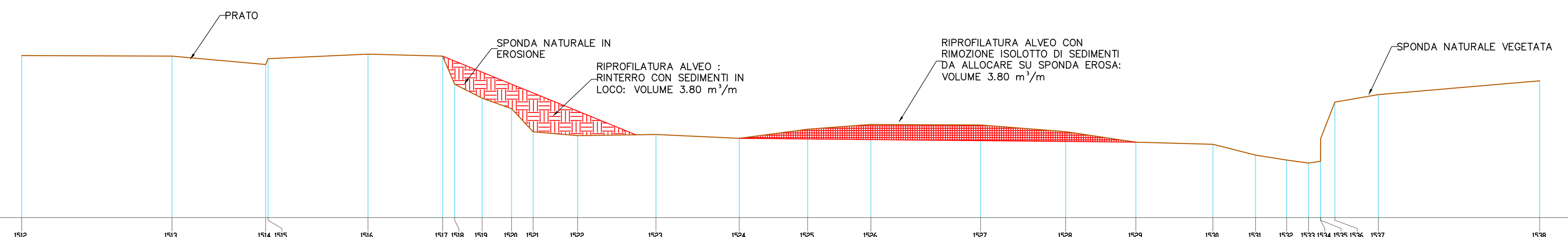

Profilo : 'B_SEZ9'

SCALA DISTANZE = 1 : 100
SCALA QUOTE = 1 : 100

Picchetto	Quota Terreno	Distanze parziali
1512	172.84	4.48
1513	172.82	2.79
1514	172.57	0.07
1515	172.74	2.98
1516	172.88	2.23
1517	172.82	0.36
1518	171.98	0.82
1519	171.57	0.88
1520	171.25	0.65
1521	170.56	1.33
1522	170.44	2.33
1523	170.48	2.49
1524	170.36	2.04
1525	170.64	1.89
1526	170.78	3.27
1527	170.76	2.54
1528	170.56	2.09
1529	170.25	2.30
1530	170.19	1.27
1531	169.86	0.93
1532	169.71	0.65
1533	169.63	0.36
1534	169.68	0.00
1535	170.36	0.43
1536	171.45	1.30
1537	171.67	4.82
1538	172.08	

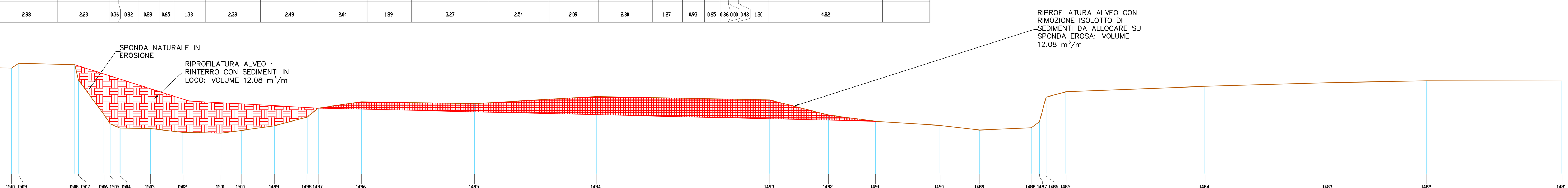

Profilo : 'B_SEZ10'

SCALA DISTANZE = 1 : 100
SCALA QUOTE = 1 : 100

Picchetto	Quota Terreno	Distanze parziali
1511	172.65	8.37
1510	172.51	0.31
1509	172.72	2.36
1508	172.65	0.16
1507	171.99	1.07
1506	170.53	0.27
1505	170.14	0.41
1504	169.96	1.29
1503	169.93	1.37
1502	169.78	1.62
1501	169.74	0.86
1500	169.86	1.40
1499	170.05	1.39
1498	170.42	0.47
1497	170.80	1.82
1496	171.08	4.80
1495	171.00	5.17
1494	171.30	7.34
1493	171.15	2.49
1492	170.51	2.00
1491	170.24	2.73
1490	170.07	1.70
1489	169.87	2.17
1488	169.97	0.36
1487	170.23	0.27
1486	171.27	0.84
1485	171.50	5.89
1484	171.73	5.22
1483	171.89	4.19
1482	171.96	5.73
1481	171.95	

NOTA BENE

IN ROSSO SONO RAPPRESENTATE LE OPERE IN PROGETTO

RegioneLombardia

Est Ticino Villoresi – Consorzio di Bonifica

Convenzione RL – AdBPo – ETV

"MANUTENZIONE STRAORDINARIA DEL BACINO DEL TORRENTE MOLGORA, NEL TRATTO TRA I COMUNI DI USMATE VELATE (MB) E TRUCCAZZANO (MI)"

CUP C83H19000100005

PROGETTAZIONE ESECUTIVA

RESPONSABILE DEL PROCEDIMENTO: ing. Stefano Burchielli

ELABORATO: T.05.06

DIRETTORE ESECUZIONE DEL CONTRATTO: ing. Alessandro Di Leo

IL PROGETTISTA INCARICATO: ALTENE INGEGNERI ASSOCIATI
ing. Giuseppe Floreale ing. Andrea Maconi
ing. Emanuele Bottazzi

DESCRIZIONE: SEZIONI TRASVERSALI
BURAGO DI MOLGORA - VIMERCATE - AGRATE BRIANZA - TAV. 1

SCALA: 1:100

DATA: NOV. 2021

REV.	DATA	DESCRIZIONE MODIFICA	REDATTO	CONTROLL.	APPROVATO
00	06.11.2021	PRIMA EMISSIONE	MACONI	BOTTAZZI	FLOREALE

Est Ticino Villoresi – Consorzio di Bonifica
CONSORZIO DI BONIFICA EST TICINO VILLORESI
Via Ludovico Ariosto, 30
20145 - Milano
tel. 02 48561301
e.mail: info@etvilloresi.it - PEC: etvilloresi@pec.it

A TERMINI DI LEGGE CI SI RISERVA LA PROPRIETA' DEL PRESENTE ELABORATO, CHE PERTANTO NON PUO' ESSERE RIPRODOTTO E/O CEDUTO A TERZI SENZA AUTORIZZAZIONE DEL CONSORZIO DI BONIFICA EST TICINO VILLORESI